MAP I–1854

DEPARTMENT OF THE INTERIOR
U.S. GEOLOGICAL SURVEY

GEOLOGY OF THE BETHERA, CORDESVILLE, HUGER, AND KITTEREDGE QUADRANGLES BERKLEY COUNTY, SOUTH CAROLINA

By Robert E. Weems and Earl M. Lemon, Jr.

Prepared in cooperation with
U.S. NUCLEAR REGULATORY COMMISSION

MISCELLANEOUS INVESTIGATIONS SERIES
Published by the U.S. Geological Survey, 1989

NEW YORK
JUN 6 1989
STATE LIBRARY

WEEMS AND LEMON—GEOLOGY OF THE BETHERA, CORDESVILLE, HUGER, AND KITTEREDGE QUADRANGLES, SOUTH CAROLINA 1:24,000 MAP I-1854

best copy available

DEPARTMENT OF THE INTERIOR
U.S. GEOLOGICAL SURVEY

best opy available

best copy available

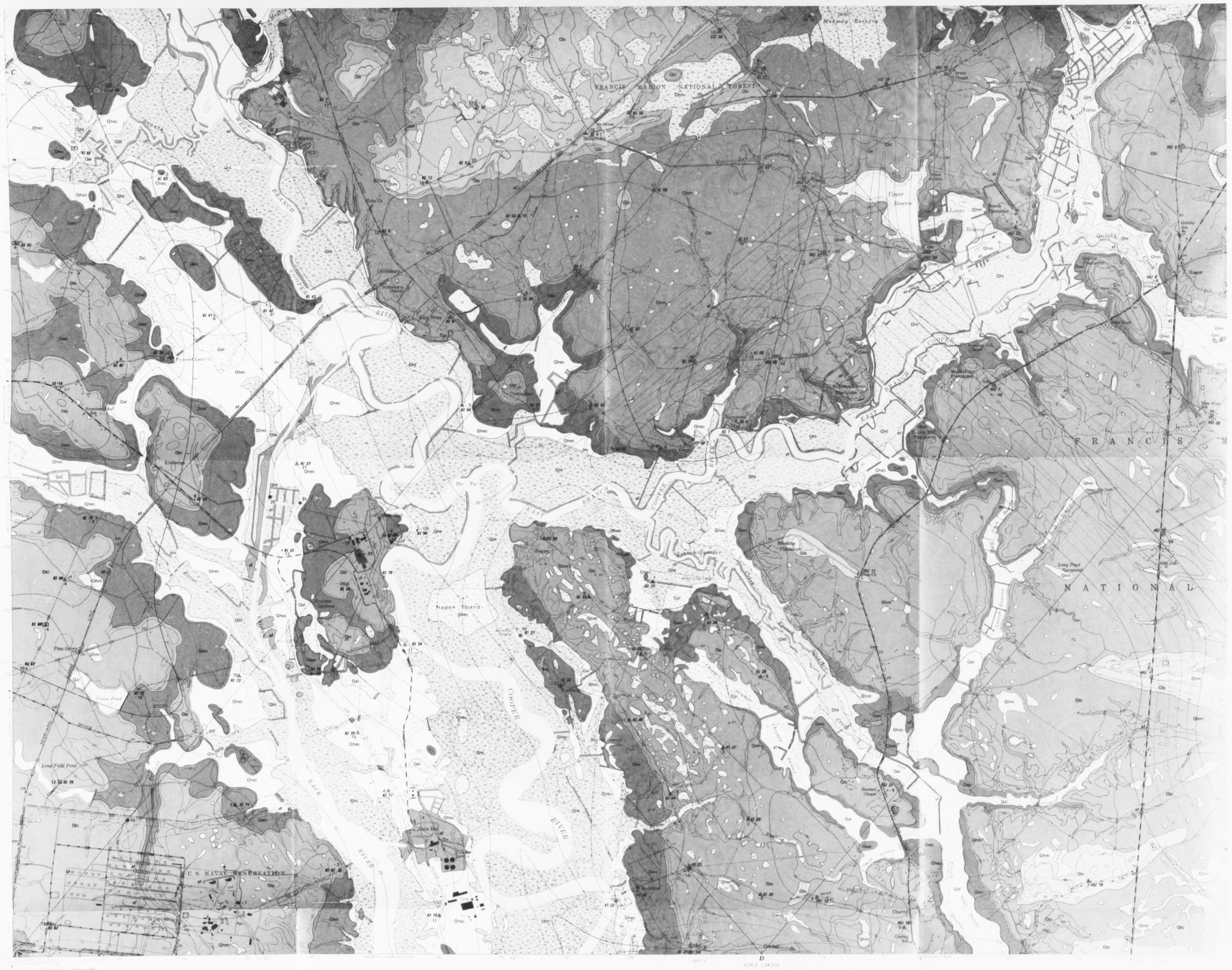
FRANCIS MARION NATIONAL FOREST
U S NAVAL RESERVATION
Hagan Island
COOPER RIVER
WEST BRANCH
EAST BRANCH
HACK RIVER
Childsbury
Kittredge
Huger
Bethera
Quinby
Steward Chapel
Charity
Long Pond Cemetery
Long Field Pond
Pine Grove Cemetery
Cypress Gardens
Ten Mile Hill
Mepkin
Quarterfield
Upper Reserve
Lower Reserve
Middle Reserve
Rembert Plantation
Blessing
Hagan
Irwin Chapel
Old Jail
Steward Chapel
Charity School
Quinby Plantation
Huger
Bethera
Kittredge
Old Jail
Long Pond Cemetery
Charity School
Steward Chapel
Quinby

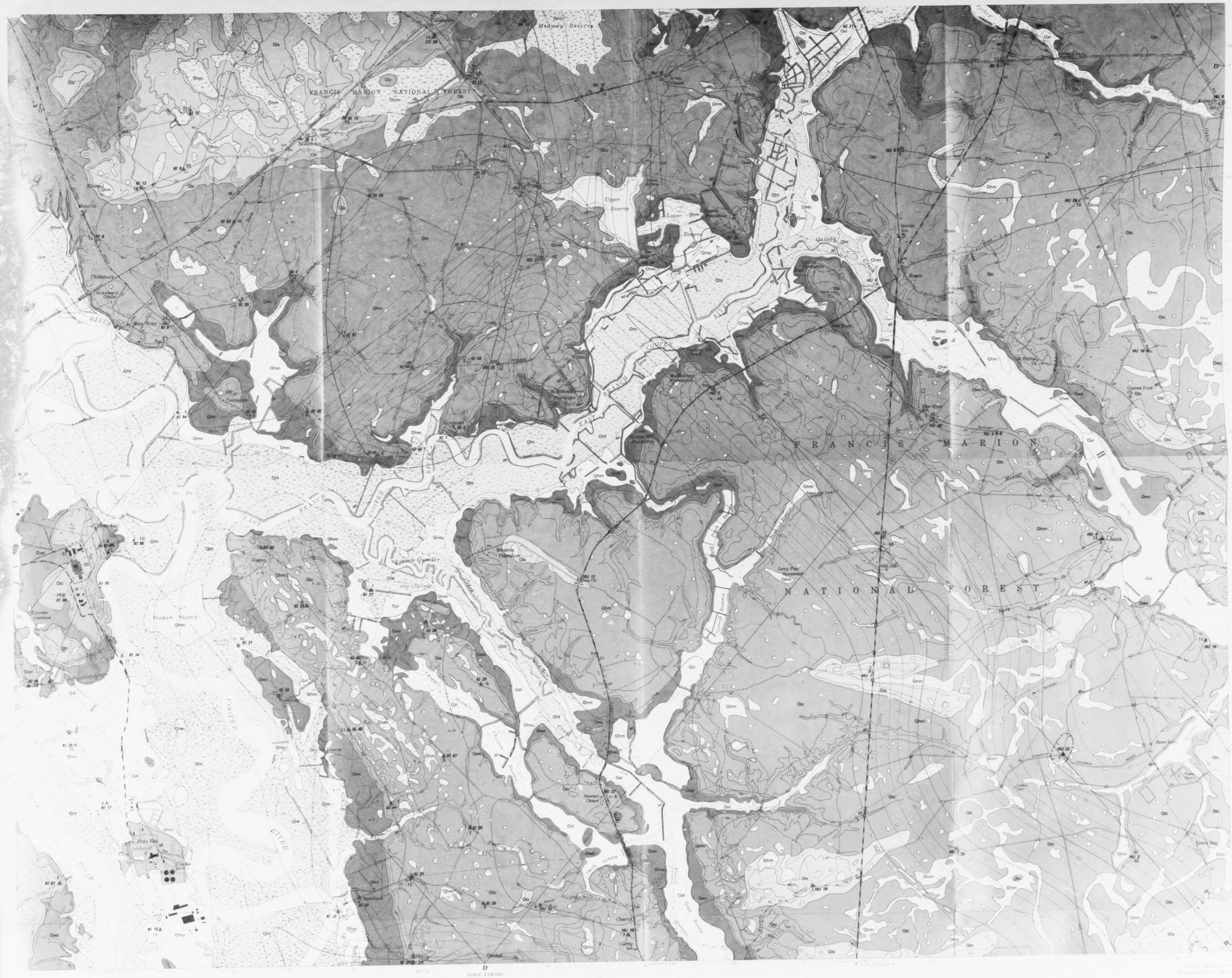
FRANCIS MARION NATIONAL FOREST
F R A N C I S M A R I O N
N A T I O N A L F O R E S T
Middendy Reserve
Upper Reserve
Lower Reserve
Quinby Creek
Childsbury
Rice Hope
Hagan Island
Cypress Gardens
Bleaking Plantation
Mepkin Plantation
Richmond Plantation
Hagen
Smith
Cypress Pond
Stewart Chapel
Timmonsville
Homeland
Charity
Cooper River
East Branch
French Quarter Creek
Timmonsville Creek
Turkey Creek
Huger
Bates Store
Creek Bay
Old Jug
Long Pine Savannah
Mepkin Plantation
Richmond Plantation
Qtc
Qtcc
Qtcl
Qtcs
Qtcm
Qtcp
Qtcr
Qtcb
Qtcd
Qtcn
Qtcg
Qtcf
Qtcw
Qtcv
Qtcq
Qtct
Qtcx
Qtcy
Qtcz
Qtca
Qtcu
Qtcv
Qtcw

DEPARTMENT OF THE INTERIOR
U.S. GEOLOGICAL SURVEY



INTRODUCTION

The Bethera, Cordesville, Huger, and Kittredge quadrangles, an area of about 200 sq mi (600 sq km), are located in the outer Atlantic Coastal Plain about midway between the Cape Fear Arch (to the northeast) and the Southern Georgia Embayment (to the southwest). Marine, nonmarine, and fluvial-estuarine sediments, ranging in age from middle Eocene to Holocene, crop out or are present just beneath the land surface in these quadrangles. The area is generally low and flat, especially where underlain by upper Quaternary deposits along the Cooper River and its tributaries. In the northwestern and northeastern portions of the area, older and topographically higher middle and lower Quaternary deposits attain elevations as high as 78 ft (23.8 m). Local relief is generally less than 16 ft (5 m). The streams and swamps drain centrally from the west, east, and north toward the Cooper River, which flows southward toward the city of Charleston (fig. 1). Although the land close to the Cooper River has fairly steep gradients and is therefore well drained, the lands east of the river do not have an established drainage system other than the system which drained them when they were tidal marshes. As a result, these areas are extremely swampy. The presence of a very permeable limestone aquifer under much of this area (the Ocean Creek Limestone) has probably contributed to this swampy topography because of the development in this unit of sinkholes and subterranean drainage rather than a system of surface streams and channels to carry off rainfall. Large tracts of these swampy lands have been used to rice farming. Although the East Branch of the Cooper probably originated as a back-barrier tidal estuary, the West Branch seems to follow a structurally controlled course (section **C–C'** in the Cordesville quadrangle) that drains southwestward along a trough filled with Oligocene sediment. The loop in the Cooper River opposite Hagan Island in the Kittredge quadrangle has cut a prominent bluff that is unusual for the outer Coastal Plain. This bluff seems to have formed because the sediment filling a buried Pleistocene channel that cuts across the present Cooper at this bend has provided little resistance to the lateral migration of the modern river channel at this point. Elsewhere the channel of the Cooper River is confined by the tough sediments of the Ashley Formation, which are much more resistant to erosion than the Pleistocene sediments.

In the shallow subsurface, there are fourteen discrete depositional assemblages that record high stands of sea level during the last 44 Ma (fig. 2). Tertiary transgressions extended well to the northwest of this area; the original inland extent of these transgressions has not yet been determined. These deposits are all marine in origin and accumulated during the more recent stages of a prolonged interval of Coastal Plain subsidence during which the Charleston region subsided a total of about 3,000 ft (1,000 m) in Late Cretaceous and early Tertiary times (Gohn and others, 1977). The Charleston area has remained tectonically stable since the Miocene, but the area to the north has continued to rise (Cape Fear Arch) and the area to the south has continued to subside (Southeast Georgia Embayment). As a result of this regional tectonism, Eocene and Miocene units formed in similar environments, but they are mapped separately, in this report because they record a younger transgression and regression of the sea than that recorded by the beds forming the Ladson type section. Malde (1959) formed in higher elevations (Qts) and marks the southeastward margin of the outcrop belt of these deposits. The highest elevation of this barrier is about 50 ft (15 m) above sea level. Northeast of this barrier, clay-rich Ten Mile Hill deposits (Qtc) formed in back-barrier to estuarine environments. The coarse, angular fluvial sands, which are such a distinctive component of the Ladson back-barrier deposits, are absent from this unit except where locally channeled into the basal few feet. Corals recovered by the authors from marine deposits of the Ten Mile Hill beds in the Ravenel and Johns Island quadrangles yielded U/Th ratios which indicate that the unit accumulated between 200 and 240 ka ago (Cronin and others, 1981; McCartan and others, 1982). This age corresponds to marine oxygen-isotope Stage 7 of Shackleton and Opdyke (1973). The Ten Mile Hill beds are poorly consolidated, easily excavated, and readily eroded. Clay-rich intervals may be quite sticky. The Ten Mile Hill beds, especially the well-sorted sands around Ten Mile Hill, underwent extensive liquefaction during the 1886 Charleston earthquake.

Wando Formation.—The Wando Formation is defined by McCartan and others (1980) as beds of sand, clayey sand, and clay which underlie the Pamlico and Princess Anne Terraces of Colquhoun (1974). This unit was mapped as unit Q2 by McCartan and others (1984). The Wando was deposited when sea level in the Charleston area stood about 25 ft (7.5 m) (as indicated by the Pamlico terrace) and 15 ft (4.5 m) (as indicated by the Princess Anne terrace) above its present level relative to the land. In the map area, Wando deposits are known only from the lower high sea level stand. The sea did not transgress inland as far as this area, but it did back water into an extensive system of estuaries along the Cooper River. These estuaries then became partly filled with clay and clayey sand (Qwc) to elevations as high as 15 ft (4.5 m) above present sea level. The Wando deposits formerly began Swamp and Bigger Swamp and probably the source of the mammoth and mastodon remains that were uncovered in the eighteenth century during the construction of the Santee-Cooper Canal (Drayton, 1802; Hay, 1923). Corals from marine beds of the Wando in the Cainhoy, Fort Moultrie, and Johns Island quadrangles have yielded U/Th ratios which indicate that this unit correlates with the Sangamon interglacial stage of 130 to 70 ka ago (Cronin and others, 1981; McCartan and others, 1982) and marine oxygen-isotope Stage 5 of Shackleton and Opdyke (1973). The Wando is poorly consolidated, easily excavated, and readily eroded. Clay-rich intervals may be quite sticky. Wando sand beds underwent extensive liquefaction to the south and west of this area during the 1886 Charleston earthquake (Dutton, 1889), but liquefaction features have not yet been found in this map area.

Holocene deposits.—Materials that have accumulated within the last 10 ka are not formally named. Some of these deposits (Qhec) formed in tidal marshes associated with estuaries that extended up the Cooper River estuary from the Silver Bluff Terrace of Colquhoun (1974), while others presently are forming in and around the modern Cooper River estuary (Qht). Round to ellipsoidal depressions (the largest of which could be considered "Carolina bays") commonly are filled with peat and muck deposits which date from the Wisconsinan

TERTIARY DEPOSITS

Each Tertiary marine deposit in this area is lithologically distinct and is bounded above and below by disconformities. Disconformities commonly are recognized in auger holes by nodular phosphate and (or) glauconite rich lag deposits that formed during the prolonged interval of nondeposition that each disconformity represents (Weems and others, 1986). Burrows are concentrated in the upper meter of each deposit and are filled with poorly sorted matrix and pebbles from the overlying unit.

The oldest sediments found in the shallow subsurface of these quadrangles are white to pale-yellow limestones which have been named the Santee Limestone (Sloan, 1908). This unit occurs throughout these quadrangles at depth but only approaches the surface along the northern margin of the area.

Cross Member of the Santee Limestone.—The Santee Limestone was subdivided into two members by Ward and others (1979). The upper Cross member of middle Eocene (Bartonian) age (about 44 Ma) seems to include all of the limestones in this area. The Cross is a generally well lithified white to pale-yellow calcarenite that is sparsely macrofossiliferous. The Cross accumulated on a firm bottom but unlithified, open-marine shelf as indicated by its contained invertebrate fauna (Hazel and others, 1977). The Cross is often lithified to a limestone that is difficult or impossible to penetrate with a power auger. At some localities the Cross is cavernous and may be tapped for a reliable ground-water supply.

Cooper Group.—Stratigraphically above the Santee in the shallow subsurface of these quadrangles are soft, unconsolidated limestones that were once called the "Cooper Marl". Ward and others (1979) referred to this unit as the Cooper Formation and subdivided it into three members, two of which (the Ashley and Parkers Ferry) occur in the map area. Their definitions and names are retained here, but these members have been raised to formation rank and the Cooper has been raised to group rank to conform to the usage of formation and group ranks for rock units farther north in Virginia which are of similar lithology, texture, and age (about 600 ft or 190 m) and areal extent. Use of the term Cooper as a group has also been advocated by Colquhoun and others (1982).

Parkers Ferry Formation.—This dense, sticky, moderate-yellowish-green to light blue-green calcilutite formed in a soft-bottomed, open-marine-shelf environment as indicated by the abundant echinoid spines that it contains. A late Eocene (Priabonian) age (about 36 Ma) has been established on the basis of calcareous nannofossil assemblages characteristic of zone NP 20 (Hazel and others, 1977). The Parkers Ferry is sticky and difficult to excavate, but it is easily eroded when exposed to air and water. It is poorly exposed at the base of one river bluff along the East Branch of the Cooper River, but is otherwise not known from outcrop.

Ashley Formation.—The Ashley consists of tough, light-olive-brown, phosphatic and quartzose calcarenite that is only weakly cemented. The abundant marine fauna indicates that it accumulated in an open marine shelf environment (Hazel and others, 1977). The presence of sirenlike suggests that a much drier climate existed, at least locally, than at present. Remains of fish, reptiles, birds, and mammals are locally common. A late Oligocene (early Chattian) age (about 30 Ma) has been established on the basis of foraminifers which are

Ladson Formation.—The Ladson sands, clays, and clayey sands present in the type section (Malde, 1959) underlie the upper Talbot terrace northwest of the Bethera scarp (Colquhoun, 1974). This unit is equivalent to unit Q4 of McCartan and others (1984). The present elevation of the top of the lagoonal deposits included within this unit indicates that the Ladson was deposited at a time when sea level in the Charleston area stood about 50 ft (15 m) above its present level relative to the land. At the time of maximum transgression, the shoreline was marked by an elongate barrier island that is now preserved as a barrier which now forms the sand deposits (unit Qts) preserved in the northeastern portion of the map area. The crest of this feature is at an elevation of about 60–65 ft (18–19 m) above sea level, except where it overlies deep filled Pleistocene channels. In these places, elevations are anomalously low because the compaction of the underlying thick Pleistocene deposits has produced exceptional settling of the land. Whitten Bay, in the Bethera quadrangle, occupies one of these low-lying areas. The Wando River, in the same quadrangle, has a slightly different origin. There a modern stream has reoccupied the course of an old filled channel that produced a low-lying area in the Bethera barrier immediately preceding the formation of the Bethera barrier. In an unfilled segment, the ancestral Santee River was apparently entrenched in a channel that trended diagonally across the Bethera quadrangle from the north border southeastward to the east border. This channel, subsequently buried by Ladson sediments, contains thick, coarse-grained, feldspathic pebbly quartz sands (Qlr) at its base. Near the time of maximum transgression of the shoreline during deposition of the Ladson formation, the Santee built its level above its filled valley and migrated southward in a course roughly following the present Cooper River valley. There it spread clayey, coarse-grained sand and fel-spathic gravels (Qlc) across its delta front and adjacent lagoons in the north-central and western portions of the map area. By the end of Ladson time, however, the ancestral Santee must have started to back into the north, where it became entrenched in its present channel north of this map area when sea level dropped again at the end of Ladson time (see fig. 1). Back-barrier clays of the Ladson Formation in the Stallsville quadrangle have normal magnetic polarities (Liddicoat and others, 1981), so they must be younger than 730 ka. Corals from the next younger unit the Ten Mile Hill beds, have yielded U/Th ratios which indicate that those beds are 200 to 240 ka in age. Therefore, the age of the Ladson must be between 240 and 730 ka. The Ladson Formation may be equivalent to the Canepatch Formation of DuBar (1971), which has yielded U/Th ratios suggesting an age of about 450 ka in the vicinity of Myrtle Beach, S. C. (Cronin and others, 1981). Because the name Ladson is older, it takes priority over the name Canepatch. The Ladson is poorly consolidated, easily excavated, and readily eroded. Clay-rich intervals may be quite sticky.

Ten Mile Hill beds.—The clays and clayey sands here included in the Ten Mile Hill beds were deposited in a lagoonal environment that existed landward of a barrier beach, the sands of which now constitute Ten Mile Hill. These lagoonal deposits formerly were included in the Ladson Formation by Malde (1959) because they

REFERENCES CITED

Abbott, W. H., and Huddleston, P. F., 1980, The Miocene of South Carolina, *in* DuBar, J. R., DuBar, S. S., Ward, L. W., and Blackwelder, B. W., Cenozoic biostratigraphy of the Carolinas outer Coastal Plain: Geological Society of America Field Trip Guidebook Number 9, p. 208–210.

Bollinger, G. A., 1977, Reinterpretation of the intensity data for the 1886 Charleston, S. C., earthquake, *in* Rankin, D. W., ed., Studies related to the Charleston, South Carolina earthquake of 1886; a preliminary report: U.S. Geological Survey, Professional Paper 1028-B, p. 17–32.

Cronquemant, L. J., Newman, W. S., Sperling, J. A., Marcus, L. F., and Pardi, R. R., 1982, Holocene sea level changes and vertical movements along the east coast of the United States; a preliminary report, *in* Holocene sea level fluctuations, magnitudes and causes: International Geological Correlation Program, Project 61, p. 13–33.

Colquhoun, D. J., 1974, Cyclic surficial stratigraphic units of the middle and lower coastal plains, central South Carolina *in* Oaks, R. Q. Jr., and DuBar, J. R., eds. Post-Miocene stratigraphy central and southern Atlantic Coastal Plain: Logan, Utah, Utah State University Press, p. 179–196.

Colquhoun, D. J., Oldham, R. W., Bishop, J. W., and Howell, P. D., 1982, Updip delineation of the Tertiary limestone aquifer, South Carolina: U.S. Interior Department, Office of Water Policy Technical Completion Report A-055-SC, p. 1–93.

Cooke, C. W., 1936, Geology of the coastal plain of South Carolina: U.S. Geological Survey, Bulletin 867, 196 p.

Cronin, T. M., Szabo, B. J., Ager, T. A., Hazel, J. E., and Owens, J. P., 1981, Quaternary climates and sea levels of the U.S. Atlantic Coastal Plain: Science, v. 211, no. 4479, p. 233–240.

Drayton, John, 1802, A view of South Carolina, as respects her natural and civil concerns: Charleston, S. C., W. P. Young, 252 p.

DuBar, J. R., 1971, Neogene stratigraphy of the Lower Coastal Plain of the Carolinas: Atlantic Coastal Plain Geological Association Field Conference, no. 12, 125 p.

Dutton, C. E., 1889, The Charleston earthquake of August 31, 1886: U.S. Geological Survey Annual Report 9, p. 203–528.

Force, E. R., Gohn, G. S., Force, L. M., and Higgins, B. B., 1978, Uranium and phosphate resources of the Charleston area, South Carolina: Geologic Notes, v. 22, no. 1, p. 17–31.

Gibbes, L. R., Mazyck, W. G., Schlepegrell, F. W., Manigault, G. E., and Colvin, C. B., 1887, Report of the commission appointed to study the Charleston Earthquake of August 31, 1886: Proceedings of the Elliott Society of Sciences and Art, Charleston, S. C., v. 2, p. 134–171.

Goddard, E. N., and others, 1948, Rock-color chart: Washington, D.C., National Research Council, 6 p. (reprinted by Geological Society of America 1951, 1963, 1970).

Gohn, G. S., Higgins, B. B., Smith, C. C., and Owens, J. P., 1977, Lithostratigraphy of the deep corehole (Clubhouse Crossroads corehole 1) near Charleston, South Carolina, *in* Rankin, D. W., ed., Studies related to the Charleston, South Carolina, earthquake of 1886; a preliminary report: U.S. Geological Survey Professional Paper 1028-E, p. 69–70.

Hay, O. P., 1923, The Pleistocene of North America and its vertebrated animals from the states east of the Mississippi River and from the Canadian Provinces east of longitude 95°: Carnegie Institute of Washington Publication 322, 499 p.

Hazel, J. E., Bybell, L. M., Christopher, R. A., Frederiksen, N. O., May, F. E., McLean, D. M., Poore, R. Z., Smith, C. C., Sohl, N. F., Valentine, P. C. and Wilmer, R. J., 1977, Biostratigraphy of the deep corehole (Clubhouse Crossroads corehole 1) near Charleston, South Carolina, *in* Rankin, D. W., ed., Studies related to the Charleston, South Carolina earthquake of 1886; a preliminary report: U.S. Geological Survey, Professional Paper 1028-F, p. 71–89.

Kaczorowski, R. T., 1977, The Carolina Bays; a comparison with modern oriented lakes: South Carolina University, Coastal Research Division, Technical Report Number 13, p. 1–128.

Leidy, J. P., 1876, Remarks on fossils from the Ashley phosphate beds: Proceedings of the Academy of Natural Sciences of Philadelphia, v. 28, p. 80–81, 86–87, 114–115.

_____ 1877, Description of vertebrate remains, chiefly from the phosphate beds of South Carolina: Journal of the Academy of Natura Sciences, Philadelphia, series 2, v. 8, part 3, article 9, p. 209–262.

Lemon, E. M., Jr., 1979, Textural and clay-mineral differentiation of Oligocene and Pleistocene deposits in the Stallsville quadrangle, S. C.: Geological Society of America, Abstracts with Programs, v. 11, no. 4, p. 186.

Liddicoat, J. C., McCartan, L., Weems, R. E., and Lemon, E. M., Jr., 1981, Paleomagnetic investigations of Pliocene and Pleistocene sediments in the Charleston, S. C. area: Geological Society of America, Abstracts with Programs, v. 13, no. 1, p. 12–29.

Long, B. M., Hurt, G. W., Long, G. V., Lowe, T. R., and Andrews, L. E., 1980, Soil Survey of Berkeley County, South Carolina: U.S. Department of Agriculture, Soil Conservation Service and Forest Service, p. 1–94, 100 map sheets.

Malde, H. E., 1959, Geology of the Charleston phosphate area, South Carolina: U.S. Geological Survey Bulletin 1079, p. 1–105.

Martini, Erlend, 1971, Standard Tertiary and Quaternary calcareous nannoplankton zonation, *in* Farinacci, Anna, ed., Proceedings of the Second Planktonic Conference, Roma 1970, Roma, Edizioni Tecnoscienza, p. 739–785.

McCartan, Lucy, Weems, R. E., and Lemon, E. M., Jr., 1980, The Wando Formation (Upper Pleistocene in the Charleston, S. C. area, *in* Contributions to stratigraphy: U.S. Geological Survey Bulletin 1502-A, p. A110–A116.

McCartan, Lucy, Owens, J. P., Blackwelder, B. W., Szabo, B. J., Belknap, D. F., Krausaukul, N., Mitterer, R. M., and Wehmiller, J. F., 1982, Comparison of amino acid racemization geochronometry with lithostratigraphy, biostratigraphy, uranium-series coral dating, and magnetostratigraphy in the Atlantic Coastal Plain of the Southeastern United States: Quaternary Research, v. 18, p. 337–359.

McCartan, Lucy, Lemon, E. M., Jr., and Weems, R. E., 1984, Geology of the area between Charleston and Orangeburg, South Carolina: U.S. Geological Survey, Miscellaneous Investigations Series, Map I-1472, scale 1:250,000.

Penrose, R. A. F., Jr., 1888, Nature and origin of deposits of phosphate of lime, with an introduction by N.

best copy available



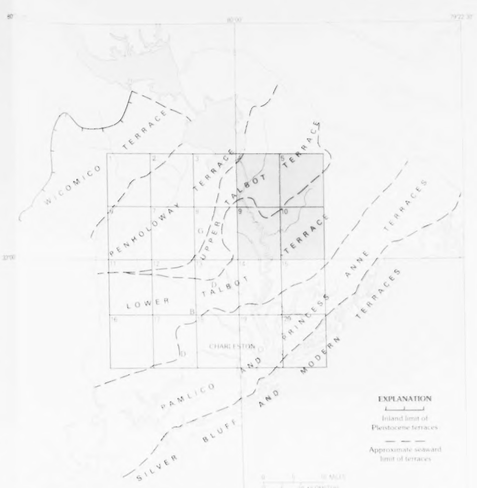

FIGURE 1.—Map of Pleistocene terraces, estimates of epicenters for earthquake of August 31, 1886, and index of 7.5-minute quadrangles covering study area. H, Estimate of epicenter (Hollinger, 1977). O, Estimate of macroseismic extent (Dutton, 1889). G, Estimate of epicenter (Gibbes and others, 1887). Terrace nomenclature established by Cooke (1936) and Colquhoun (1974).

INDEX SHOWING QUADRANGLE LOCATIONS

1. Pregnalls
2. Summerville SW.
3. Moncks Corner
4. Goosecreek
5. Bethera
6. Hagood
7. Summerville
8. Mount Holly
9. Cainhoy
10. Huger
11. Ladson
12. Ravenel
13. Johns Island
14. Charleston
15. Mount Pleasant
16. Sullivans Island
17. Isle of Palms
18. Awendaw
19. Capers
20. Bulls Bay
21. Romain
22. Georgetown
23. Hot Meadows



FIGURE 2.—Depositional environments in which sediments of map units accumulated.

REFERENCES CITED

Abbott, W. H. and Huddleston, P. F., 1980, The Miocene of South Carolina, in DuBar, J. R., DuBar, S. S., Ward, L. W., and Blackwelder, B. W., Cenozoic biostratigraphy of the Carolina outer Coastal Plain: Geological Society of America Field Trip Guidebook Number 9, p. 208–210.

Bollinger, G. A., 1977, Reinterpretation of the intensity data for the 1886 Charleston, S. C., earthquake, in Rankin, D. W., ed., Studies related to the Charleston, South Carolina earthquake of 1886, a preliminary report: U.S. Geological Survey Professional Paper 1028-B, p. 17–32.

Cinquemanni, L. J., Newman, W. S., Sperling, J. A., Marcus, L. F., and Pardi, R. R., 1982, Holocene sea level changes and vertical movements along the east coast of the United States, a preliminary report, in Holocene sea level fluctuations, magnitude, and causes: International Geological Correlation Program, Project 61, p. 13–33.

Colquhoun, D. J., 1974, Cyclic surficial stratigraphic units of the middle and lower coastal plains, central South Carolina in Oaks, R. Q., Jr. and DuBar, J. R., eds., Post Miocene stratigraphy, central and southern Atlantic Coastal Plain: Logan, Utah, Utah State University Press, p. 179–190.

Colquhoun, D. J., Oldham, R. W., Bishop, J. W., and Howell, P. D., 1982, Updip delineation of the Tertiary limestone aquifer, South Carolina: U.S. Interior Department, Office of Water Policy Technical Completion Report A-055-SC, p. 1–93.

Cooke, C. W., 1936, Geology of the coastal plain of South Carolina: U.S. Geological Survey Bulletin 867, 196 p.

Cronin, T. M., Szabo, B. J., Ager, T. A., Hazel, J. E., and Owens, J. P., 1981, Quaternary climates and sea levels of the U.S. Atlantic Coastal Plain: Science, v. 211, no. 4479, p. 233–240.

Drayton, John, 1802, A view of South Carolina, as respects her natural and civil concerns: Charleston, S. C., W. P. Young, 252 p.

DuBar, J. R., 1971, Neogene stratigraphy of the Lower Coastal Plain of the Carolinas: Atlantic Coastal Plain Geological Association Field Conference, no. 12, 128 p.

Dutton, C. E., 1889, The Charleston earthquake of August 31, 1886: U.S. Geological Survey, Annual Report 9, p. 203–528.

Force, E. R., Guhn, G. S., Force, L. M., and Higgins, B. B., 1978, Uranium and phosphate resources of the Charleston region, South Carolina: Geologic Notes, v. 22, no. 1, p. 17–31.

Gibbes, L. R., Mazyck, W. G., Schlesinger, F. W., Marsignall, G. E., and Colson, C. B., 1887, Report of the commission appointed to study the Charleston Earthquake of August 31, 1886: Proceedings of the Elliott Society of Sciences and Art, Charleston, S. C., v. 2, p. 134–171.

Goddard, E. N., and others, 1948, Rock-color chart: Washington, D.C., National Research Council, 6 p. (reprinted by Geological Society of America 1951, 1963, 1970).

Gohn, G. S., Higgins, B. B., Smith, C. C., and Owens, J. P., 1977, Lithostratigraphy of the deep corehole (Clubhouse Crossroads corehole 1) near Charleston, South Carolina, in Rankin, D. W., ed., Studies related to the Charleston, South Carolina, earthquake of 1886, a preliminary report: U.S. Geological Survey Professional Paper 1028-E, p. 59–70.

Hay, O. P., 1923, The Pleistocene of North America and its vertebrated animals from the states east of the Mississippi River and from the Canadian Provinces east of longitude 95°: Carnegie Institute of Washington Publication 322, 499 p.

Hazel, J. E., Bybell, L. M., Christopher, R. A., Frederiksen, N. O., May, F. E., McLean, D. M., Poore, R. Z., Smith, C. C., Sohl, N. F., Valentine, P. C. and Wittner, R. J., 1977, Biostratigraphy of the deep corehole (Clubhouse Crossroads corehole 1) near Charleston, South Carolina, in Rankin, D. W., ed., Studies related to the Charleston, South Carolina earthquake of 1886, a preliminary report: U.S. Geological Survey Professional Paper 1028-F, p. 71–89.

Kaczorowski, R. T., 1977, The Carolina Bays, a comparison with modern oriented lakes: South Carolina University, Coastal Research Division, Technical Report Number 13, p. 1–124.

Lesley, J. P., 1876, Remarks on fossils from the Ashley phosphate beds: Proceedings of the Academy of Natural Sciences of Philadelphia, v. 28, p. 80–81, 86–87, 114–115.

———1877, Description of vertebrate remains, chiefly from the phosphate beds of South Carolina: Journal of the Academy of Natural Sciences, Philadelphia, series 2, v. 8, part 3, article 9, p. 209–262.

Lemon, E. M., Jr., 1979, Textural and clay-mineral differentiation of Oligocene and Pleistocene deposits in the Statesville quadrangle, S. C.: Geological Society of America, Abstracts with Programs, v. 11, no. 4, p. 186.

Liddicoat, J. C., McCartan, L., Weems, R. E., and Lemon, E. M., Jr., 1981, Paleomagnetic investigations of Pliocene and Pleistocene sediments in the Charleston, S. C., area: Geological Society of America, Abstracts with Programs, v. 13, no. 1, p. 12–29.

Long, B. M., Hurt, G. W., Long, G. V., Lowe, T. R., and Andrews, L. E., 1980, Soil Survey of Berkeley County, South Carolina: U.S. Department of Agriculture, Soil Conservation Service and Forest Service, p. 1–94, 100 map sheets.

Malde, H. E., 1959, Geology of the Charleston phosphate area, South Carolina: U.S. Geological Survey Bulletin 1079, p. 1–105.

Martini, Erlend, 1971, Standard Tertiary and Quaternary calcareous nannoplankton zonation, in Farinacci, Anna, ed., Proceedings of the Second Planktonic Conference, Roma 1970: Rome, Edizioni Tecnoscienza, p. 739–785.

McCartan, Lucy, Weems, R. E., and Lemon, E. M., Jr., 1980, The Wando Formation (Upper Pleistocene in the Charleston, S. C. area, in Contributions to stratigraphy: U.S. Geological Survey Bulletin 1502-A, p. A110–A116.

McCartan, Lucy, Owens, J. P., Blackwelder, B. W., Szabo, B. J., Belknap, D. F., Krausaukul, N., Mitterer, R. M., and Wehmiller, J. F., 1982, Comparison of amino acid racemization geochronometry, with lithostratigraphy, biostratigraphy, uranium-series coral dating, and magnetostratigraphy, in the Atlantic Coastal Plain of the Southeastern United States: Quaternary Research, v. 18, p. 337–359.

McCartan, Lucy, Lemon, E. M., Jr., and Weems, R. E., 1984, Geology of the area between Charleston and Orangeburg, South Carolina: U.S. Geological Survey, Miscellaneous Investigations Series, Map I-1472, scale 1:250,000.

Penrose, R. A. F., Jr., [illegible] nature and origin of deposits of phosphate of lime, with an introduction by N. [illegible]


LAKE MOULTRIE
CHARLESTON
MOUNT PLEASANT
SULLIVANS ISLAND
ISLE OF PALMS
JAMES ISLAND
JOHNS ISLAND
CHARLESTON HARBOR
CLEMSON
CLEMSON ROAD
CLEMSON AGRICULTURAL COLLEGE
CLEMSON UNIVERSITY
CLEMSON FOREST
CLEMSON FOREST ROAD
CLEMSON FOREST SCHOOL
CLEMSON FOREST SCHOOL

INTRODUCTION

The Bethera, Cordesville, Huger, and Kittredge quadrangles, an area of about 200 sq mi (650 sq km), are located in the outer Atlantic Coastal Plain about midway between the Cape Fear Arch (to the northeast) and the Southeast Georgia Embayment (to the southwest). Marine, marginal-marine, and fluvial-estuarine sediments, ranging in age from middle Eocene to Holocene, crop out or are present just beneath the land surface in these quadrangles. The area is generally low and flat, especially where underlain by upper Quaternary deposits along the Cooper River and its tributaries. In the northwestern and northeastern portions of the area, older and topographically higher middle and lower Quaternary deposits attain elevations as high as 78 ft (23.8 m). Local relief is generally less than 16 ft (5 m). The streams and swamps drain centrally from the west, east, and north toward the Cooper River, which flows southward toward the city of Charleston (fig. 1). Although the land close to the Cooper River has fairly steep gradients and is therefore well drained, the lands east of the river do not have an established drainage system other than the system which drained them when they were tidal marshes. As a result, these areas are extremely swampy. The presence of a very permeable limestone aquifer under much of this area (the Goose Creek Limestone) has probably contributed to this swampy topography because of the development in this unit of sinkholes and subterranean drainage rather than a system of surface streams and channels to carry off rainfall. Large tracts of these swampy lands have been used for rice farming. Although the East Branch of the Cooper probably originated as a back-barrier tidal estuary, the West Branch seems to follow a structurally controlled course (section **C-C'** in the Cordesville quadrangle) that drains southeastward along a trough filled with Oligocene sediment. The loop in the Cooper River opposite Hagan Island in the Kittredge quadrangle has cut a prominent bluff that is unusual for the outer Coastal Plain. This bluff seems to have formed because the sediment filling a buried Pleistocene channel that cuts across the present Cooper at this bend has provided little resistance to the lateral migration of the modern river channel at this point. Elsewhere, the channel of the Cooper River is confined by the tough sediments of the Ashley Formation, which are much more resistant to erosion than the Pleistocene sediments.

In the shallow subsurface, there are fourteen discrete depositional assemblages that record high stands of sea level during the last 44 Ma (fig. 2). Tertiary transgressions extended well to the northwest of this area; the seaward limits of these transgressions has not yet been determined. These deposits are all marine in origin and accumulated during the more recent stages of a prolonged interval of Coastal Plain subsidence during which the Charleston region subsided a total of about 3,000 ft (1,000 m) in Late Cretaceous and early Tertiary times (Gohn and others, 1977). The Charleston area has remained basically stable since the Oligocene, but the area to the north has continued to rise (Cape Fear Arch) and the area to the south has continued to subside (Southeast Georgia Embayment). As a result of this regional subtrend, Oligocene and older beds generally dip seaward at a gentle rate of about 3 ft/mi (0.6 m/km). Superimposed on this regional subtrend are broad east-west-trending belts which dip and thicken in a wedge-shaped sequences that crop out updip in broad east-west-trending belts which dip and thicken toward the south. Because the Charleston area is near the axis of sifting, successive periods of transgression of the Atlantic Ocean have induced extensive reworking of each previously deposited unit. This process has produced a mosaic of small remnants of Miocene to lower Pleistocene units distributed more commonly side by side than in superposition. In contrast, many deposits that formed farther seaward or updip to the north have been almost completely removed, whereas most deposits formed farther downdip to the south have been little disturbed and form nearly continuous sheets.

TERTIARY DEPOSITS

Each Tertiary marine deposit in this area is lithologically distinct and is bounded above and below by disconformities. Basal disconformities commonly are recognized in auger holes by nodular phosphate and (or) glauconite rich lag deposits that formed during the prolonged interval of nondeposition that each disconformity represents (Weems and others, 1986). Burrows are concentrated in the upper meter of each deposit and are filled with poorly sorted matrix and pebbles from the overlying unit.

The oldest sediments found in the shallow subsurface of these quadrangles are white to pale-yellow limestones which have been named the Santee Limestone (Sloan, 1908). This unit occurs throughout these quadrangles at depth, but only approaches the surface along the northern margin of the map.

Cross Member of the Santee Limestone.—The Santee Limestone was subdivided into two members by Ward and others (1979). The upper Cross member of middle Eocene (Bartonian) age (about 44 Ma) seems to include all of the limestones in this area. The Cross is a generally well-lithified white to pale-yellow calcarenite that is sparsely macrofossiliferous. The Cross accumulated on a firm bottomed but unlithified, open-marine shelf that is sparsely macrofossiliferous. The Cross accumulated on a firm bottomed but unlithified, open-marine shelf that is signified by its contained invertebrate fauna (Hazel and others, 1977). The Cross is often lithified to a limestone that is difficult or impossible to penetrate with a power auger. At some horizons the Cross is cavernous and may be tapped for a reliable ground water supply.

Cooper Group.—Stratigraphically above the Santee in the shallow subsurface of these quadrangles are soft impermeable limestones that some once called the "Cooper Marl" (Ward and others (1979) referred to this unit as the Cooper Formation and subdivided it into three members, two of which (the Ashley and Parkers Ferry) occur in the map area. Their definitions and names are retained here, but these members have been raised to formation rank and the Cooper has been raised to group rank to conform to the usage of formation and group ranks for rock units farther north in Virginia which are of similar diversity, thickness (around 500 ft or 150 m), and areal extent. Use of the term Cooper as a group has also been advocated by Colquhoun and others (1982).

Parkers Ferry Formation.—This dense, sticky, moderate-yellowish-green- to light-blue-green calcilutite formed in a soft bottomed, open marine shelf environment as indicated by the abundant arkitreal spines that it contains. A late Eocene (Priabonian) age (about 36 Ma) has been established on the basis of calcareous nannofossil assemblages characteristic of zone NP 20 (Hazel and others, 1977). The Parkers Ferry is sticky and difficult to excavate but it is easily eroded when exposed to air and water. It is poorly exposed at the base of nine river bluff along the East Branch of the Cooper River, but is otherwise not known from outcrop.

Ashley Formation.—The Ashley consists of tough, light-olive-gray, sandy, phosphatic and quartzose calcarenite that is only weakly cemented. The abundant marine fauna indicates that it accumulated in an open-marine shelf environment (Hazel and others, 1977). The presence of sepulate seagrass, that a much drier climate existed at least locally, than at present. Remains of fish, reptiles, birds, and mammals are locally common. A late Oligocene (early Chattian) age (about 30 Ma) has been established on the basis of foraminifers which are characteristic of zones P22b and calcareous nannofossil assemblages which are characteristic of zone NP 24 (Hazel and others, 1977). The Ashley is the only unit in this area that readily crops out naturally, in part because it tends to harden upon exposure to air. The unit crops out extensively along the east bank of the Cooper River and at one bluff along Wadboo Creek. Man-made cuts in the Ashley resist erosion and may persist for a few years before becoming overgrown.

Chandler Bridge Formation.—The medium-gray, to dusky-green quartz and phosphate sands of the Chandler Bridge accumulated in lagoonal to shallow marine environments of deposition, as indicated by the admixture of marine vertebrate and terrestrial plant remains in this unit (Weems and others, 1982). The flora suggests that deposition occurred in a warm, temperate climate comparable to the present. Vertebrate remains are commonly diverse and well preserved. A late Oligocene (middle Chattian) age (about 29 Ma) is indicated from the odontocete whale fauna collected from this unit and stored at the Charleston Museum. The Chandler Bridge is soft and erodes readily. For this reason it has been extensively stripped by erosion and remains mostly in the subsurface in the Fort Moultrie quadrangle (pale carbon 14 ages of 7,960 ± years (U.S. Geological Survey Radiocarbon Laboratory, Report W-5038, 1982) and of 6,960 ± 200 years (W-5322, 1984). Material from deep beneath the modern marshes surrounding the Cooper River yields ages only as old as 5 ka (Cinquemani and others, 1982). The peats and marshes are thin, but many were destroyed by dredging and filling in early Holocene time. At least one locality in the Ladson quadrangle contains wood in a much older peat deposit which yields a carbon-14 age of 34,100 ± 700 years (W-5288, 1984).

GEOLOGIC HISTORY

The area of this map has been inundated repeatedly by marginal-shelf seas of the Atlantic Ocean since Late Cretaceous time. A summary of the lithostratigraphy and biostratigraphy of the materials which accumulated during Late Cretaceous and early Tertiary marine transgressions is presented by Gohn and others (1977) and Hazel and others (1977). These older deposits occur in this map area only in the subsurface (65 to 3,300 ft or 20 to 1,000 m below sea level).

The oldest unit penetrated by auger drilling within 65 ft (20 m) of the surface is the middle Eocene Cross Member of the Santee Limestone. This unit was penetrated in the shallow subsurface only in the northern half of the map area. At the time of deposition of the Cross Member, this area was located on the continental shelf under open marine waters, far to the east of the present Atlantic shoreline. The sandy texture and diverse fossil assemblage indicate that the ocean bottom during Cross time was firm but unlithified and inhabited by a normal benthic marine shelf fauna. At the end of Cross time, the sea appears to have receded to the east of the present shoreline.

In the late Eocene, the sea again transgressed across the map area and began to deposit the Parkers Ferry Formation. At the time of deposition of this unit, the map area again was located on the continental shelf under open-marine waters, but the fine texture and restricted fossil assemblages of the Parkers Ferry indicate that the ocean bottom was soft and covered with calcareous ooze which was foraged and extensively bioturbated by echinoids. The Parkers Ferry contains the zeolite mineral clinoptilolite, which is considered to be an alteration product of volcanic ash (Gohn and others, 1977). No younger unit has yielded this mineral, though it does occur in older local units through the late Paleocene. Following deposition of the Parkers Ferry, the sea again withdrew eastward beyond the position of the present coastline.

The next known major transgression of the sea across the map area occurred in late Oligocene time, when the Ashley Formation was deposited. This unit also accumulated well offshore in an open-marine shelf environment. During the deposition of the Ashley, however, fine carbonate sand, with subordinate quartz and phosphate sand, accumulated on the sea bottom. Foraminifera tests are abundant; mollusk, coral, and vertebrate remains occur sporadically. By the end of Ashley deposition, major tectonic subsidence ceased in the Charleston region. The end of Ashley deposition was marked by a regression of the sea, probably to the east of the present coastline.

During another late Oligocene transgression, probably 1–2 Ma later, the Chandler Bridge Formation was deposited (Sanders and others, 1982). This is a shallower and more clastic shelf deposit than the Ashley. The Chandler Bridge once contained abundant mollusk shells, but these have been largely leached out and only their casts and molds remain. Phosphatic vertebrate remains, which were not so affected by leaching, are abundant.

The sea withdrew again from the Charleston area during late Oligocene time to east of the present coastline and next transgressed across the outer Coastal Plain during very late Oligocene and very early Miocene time. During this transgression, the Edisto Formation, an impure quartz-rich limestone (Ward and others, 1979) which in some areas was extensively altered to rock phosphate, was deposited. Except for blocks of rock phosphate which have been reworked into the basal lag beds of younger units, the Edisto has been eroded completely from the map area. Small remnant patches of unaltered Edisto in normal stratigraphic position only are known to persist to the west in the Clubhouse Crossroads, Ridgeville, and Jacksonboro quadrangles.

During early Miocene (Burdigalian) time, the area was again inundated by marginal marine lagoons, in which were deposited phosphatic, fine grained, attapulgite rich, clayey sands and clays of the Marks Head Formation of Mixon and Huddlestun (1966). This unit has been found in the map area only in one hole in the Huger quadrangle (**HU-22**), but its widespread occurrence to the southwest, south, and southeast suggests it may have been present in this area but was stripped away by later erosion.

A late Miocene or early Pliocene transgression is suggested for the Charleston area on the basis of phosphatized vertebrate remains of late Miocene or early Pliocene diphiid whales present in the Pleistocene lag gravels in this region (Lindy, 1976, 1977). No beds of this age have been discovered so far in either surface outcrops or auger holes.

A regional middle Pliocene transgression deposited the Goose Creek Limestone in a shallow-marine-shelf environment. Goose Creek sediment is abundant only east of the Cooper River in the map area, but probably once occurred as an extensive continuous cover of limestone over the entire area. The Goose Creek usually lies directly over the Ashley Formation. This suggests that the Miocene units were mostly stripped away in latest Miocene or earliest Pliocene time prior to deposition of the Goose Creek. Thus, by reference, a regression of the sea eastward beyond the present coastline occurred during late Miocene and (or) early Pliocene time. Similarly, because the Goose Creek was eroded from wide areas before deposition of the lower Pleistocene Waccamaw Formation, a late Pliocene to early Pleistocene regression must have occurred.

Only a few patchy areas of Waccamaw(?) Formation, tentatively correlated to the unit Q6 (Waccamaw?) Formation) of McCartan and others (1982), were discovered in this area, but the wide extent of this unit northward of the map area indicates that deposits of a regional transgression about 1.5(?) Ma ago once were present but were then mostly stripped away. Younger Pleistocene deposits (the Daniel Island beds, the Pentloway Formation, the Ladson Formation, the Ten Mile Hill beds, and the Wando Formation) are still widespread in this area. These are associated with interglacial Pleistocene marine transgressions about 1.25 Ma, 400 ka, 300 ka, and 100 ka ago, respectively. In Daniel Island time, the sea probably transgressed inland only a little beyond the present coastline. However, an extensive estuary system formed across most of the Huger, Bethera, and Cordesville quadrangles. This estuary system appears to have occupied an older Goose Creek channel system which was largely scoured out in late Pliocene and (or) early Pleistocene time. Remnant patches of the Goose Creek are found occasionally beneath the Daniel Island beds (see section **B'-B'** in Huger quadrangle). The sea withdrew from this area during Daniel Island time, but was again transgressed entirely across the map area about 400 ka ago to its northwest border and there deposited the Pinopolis Formation of the Ten Mile Hill beds. The sea withdrew eastward and then transgressed again into this area about 430 ka ago to deposit the Bethera barrier system. This barrier system, across the north-central portion of the map area, Northward of this barrier system was a large lagoon in which partially filled with clayey sediments (Allendale, Colquhoun, 1974). When sea level dropped after thousands or tens of thousands of years, the pattern of the old tidal channel systems became the framework for the drainage system of now exists in that portion of the map area. About 290 ka ago, after a long interval during which the sea withdrew from this area, the sea again transgressed into this area only as far as the southeastern edge of the map area to deposit the Cainhoy barrier system (Qts). Northward of this barrier, an extensive series of marginal-marine deposits (Qbc) accumulated in a large back-barrier lagoon. When sea level dropped after this transgression, the old tidal estuaries became transformed into the streams that presently drain most of the southern half of the map area. The transgression in early Wando time did not leave any known deposits in the map area. At the late Wando sea transgressed inland only far enough to deposit the Mt. Pleasant barrier system well to the south in the Fort Moultrie quadrangle. All deposits of this age in the map area represent deposits which accumulated in estuaries and fresh-water swamps along the Cooper River and its tributaries. Deposits of this age indicate similar depositional environments.

TECTONICS

This map area lies east of the center of the microseismic region of the 1886 Charleston earthquake. Even so, the distribution of thicker Oligocene deposits in the northwestern part of the map suggests that a tectonic trough may be present in that area which is underlain by basement rocks with low magnetic intensity (U.S. Geological Survey, 1975). Cross section **C-C'** in the Cordesville quadrangle shows that the Tertiary sediments in that area thicken southward, which is regionally anomalous, and that the upper Oligocene Chandler Bridge Formation is unusually close to the upper Eocene Parkers Ferry Formation near the southwest end of that cross section. This strongly suggests that the Eocene-Oligocene contact in the west-central part of the map area may be controlled by a buried fault along which relative movement was to the southwest side. The fact that the West Branch of the Cooper River runs next to this inferred fault on its downthrown side also suggests that this feature has been actively downwarping in Pleistocene time. At the present, however, there is no known seismic activity along this feature.

Another feature which appears to be tectonic is the subrectangular area of Parkers Ferry Formation in the subsurface that is located just north of the East Branch of the Cooper River in the northeastern quarter of the Kittredge quadrangle. The Parkers Ferry is present at much higher elevations in this quarter than in the area immediately surrounding it. In addition, this area represents a local high on the base of the Pleistocene structure contours. This evidence suggests that this feature also has been actively moving upward as late as Pleistocene time. Although there is no evidence at present of seismic activity within this feature, a magnetic survey of the Charleston area revealed that this feature is underlain by a strongly positive magnetic anomaly (U.S. Geological Survey, 1975). The anomaly suggests a tectonic origin rather than an erosional or depositional origin for this feature.

ECONOMIC GEOLOGY AND WATER RESOURCES

Phosphate, chiefly concentrated as a lag bed at the base of the Wando Formation, was widely mined about 10 mi (16 km) to the southwest of this map area in the Johns Island and Ladson quadrangles from 1867 to 1907 (Malde, 1959). The only records of mining in the map area indicate that portions of the East Branch of the Cooper River were dredged for detrital rock phosphate that was concentrated on the river bottom (Penrose, 1888). Rock phosphate occurs at Rock Hole near the southern border of the Bethera quadrangle (Eric Force, written commun., 1984), but there is no known economic potential for this resource in the area at the present time. Only slight potential exists for extracting uranium from the phosphate-rich lag gravels at the base of the various Quaternary units (Force and others, 1978), and increased property values due to urban expansion from Charleston has reduced this slight potential even more. The Edisto Formation is the probable parent lithology for most of the rock phosphate (Sloan, 1908).

Bricks were manufactured before the Civil War on Medway Plantation, southwest of Back River, north of Proheen Creek, and east of the Seaboard Coast Line in the southwest corner to the Kittredge quadrangle. These clay and clayey sand deposits probably are developed mostly in the middle Holocene (Qhec). They still are considered to have potential for brick manufacture and for lightweight aggregate raw material (Robinson and Johnson, 1969).

Sand and earth fill are the only mineral resources presently exploited in the area (Long and others, 1980). The barrier sands contain the purest sands, while the back-barrier deposits contain variable amounts of clay. Both deposits are excavated by strip mining. The coarse river sands in the Bethera quadrangle have not yet been exploited but they have good economic potential if their depth does not render them economically inaccessible. Locations of many borrow pits are mapped, but others probably exist which escaped detection.

The Quaternary units are generally saturated with and occasionally are tapped for fresh water. Most drinking water that comes from shallow wells in this area comes from the Goose Creek Limestone, though deeper and more reliable aquifers are found in the Santee Limestone and the underlying Paleocene Black Mingo Formation. These deeper aquifers may be under enough pressure to be artesian.

REFERENCES CITED

Abbott, W. H., and Huddlestun, P. F., 1980, The Miocene of South Carolina, in DuBar, J. R., DuBar, S. S., Ward, L. W., and Blackwelder, B. W., Cenozoic biostratigraphy of the Carolina outer Coastal Plain: Geological Society of America Field Trip Guidebook Number 9, p. 208–210.

Bollinger, G. A., 1977, Reinterpretation of the intensity data for the 1886 Charleston, S. C., earthquake, in Rankin, D. W., ed., Studies related to the Charleston, South Carolina earthquake of 1886: a preliminary report: U.S. Geological Survey Professional Paper 1028–B, p. 17–32.

Cinquemani, L. J., Newman, W. S., Sperling, J. A., Marcus, L. F., and Pardi, R. R., 1982, Holocene sea level changes and vertical movements along the east coast of the United States, a preliminary report, in Holocene sea level fluctuations, magnitude, and causes: International Geological Correlation Program, Project 61, p. 13–33.

Colquhoun, D. J., 1974, Cyclic surficial stratigraphic units of the middle and lower coastal plains, central South Carolina, in Oaks, R. Q., Jr., and DuBar, J. R., eds., Post-Miocene stratigraphy central and southern Atlantic Coastal Plain: Logan, Utah, Utah State University Press, p. 179–190.

Colquhoun, D. J., Oldham, R. W., Bishop, J. W., and Howell, P. D., 1982, Updip delineation of the Tertiary limestone aquifer, South Carolina: U.S. Interior Department, Office of Water Policy Technical Completion Report A–055–SC, p. 1–93.

Cooke, C. W., 1936, Geology of the coastal plain of South Carolina: U.S. Geological Survey Bulletin 867, 196 p.

Cronin, T. M., Szabo, B. J., Ager, T. A., Hazel, J. E., and Owens, J. P., 1981, Quaternary climates and sea levels of the U.S. Atlantic Coastal Plain: Science, v. 211, no. 4479, p. 233–240.

Drayton, John, 1802, A view of South Carolina, as respects her natural and civil concerns: Charleston, S. C., W. P. Young, 252 p.

DuBar, J. R., 1971, Neogene stratigraphy of the Lower Coastal Plain of the Carolinas: Atlantic Coastal Plain Geological Association Field Conference, no. 12, 128 p.

Dutton, C. E., 1889, The Charleston earthquake of August 31, 1886: U.S. Geological Survey Annual Report 9, p. 203–528.

Force, E. R., Gohn, G. S., Force, L. M., and Higgins, B. B., 1978, Uranium and phosphate resources of the Charleston region, South Carolina: Geologic Notes, v. 22, no. 1, p. 17–31.

Gibbes, L. R., Mazyck, W. G., Schlegel, J. F. W., Marsigault, G. E., and Colson, C. B., 1887, Report of the commission appointed to study the Charleston Earthquake of August 31, 1886: Proceedings of the Elliott Society of Sciences and Art, Charleston, S. C., v. 2, p. 134–171.

Goddard, E. N., and others, 1948, Rock-color chart: Washington, D.C., National Research Council, 6 p. (reprinted by Geological Society of America 1951, 1963, 1970).

Gohn, G. S., Higgins, B. B., Smith, C. C., and Owens, J. P., 1977, Lithostratigraphy of the deep corehole (Clubhouse Crossroads corehole 1) near Charleston, South Carolina, in Rankin, D. W., ed., Studies related to the Charleston, South Carolina, earthquake of 1886, a preliminary report: U.S. Geological Survey Professional Paper 1028–E, p. 59–70.

Hay, O. P., 1923, The Pleistocene of North America and its vertebrated animals from the states east of the Mississippi River and from the Canadian Provinces east of longitude 95°: Carnegie Institute of Washington Publication 322, 499 p.

Hazel, J. E., Bybell, L. M., Christopher, R. A., Frederiksen, N. O., May, F. E., McLean, D. M., Poore, R. Z., Smith, C. C., Sohl, N. F., Valentine, P. C. and Wilmer, R. J., 1977, Biostratigraphy of the deep corehole (Clubhouse Crossroads corehole 1) near Charleston, South Carolina, in Rankin, D. W., ed., Studies related to the Charleston, South Carolina earthquake of 1886: a preliminary report: U.S. Geological Survey, Professional Paper 1028–F, p. 71–89.

Kaczorowski, R. T., 1977, The Carolina Bays, a comparison with modern oriented lakes: South Carolina University, Coastal Research Division, Technical Report Number 13, p. 1–224.

Leidy, J. P., 1876, Remarks on fossils from the Ashley phosphate beds: Proceedings of the Academy of Natural Sciences of Philadelphia, v. 28, p. 80–81, 86–87, 114–115.

———1877, Description of vertebrate remains, chiefly from the phosphate beds of South Carolina: Journal of the Academy of Natural Sciences, Philadelphia, series 2, v. 8, part 3, article 9, p. 209–262.

Lemon, E. M., Jr., 1973, Textural and clay-mineral differentiation of Oligocene and Pleistocene deposits in the Stallsville quadrangle, S. C.: Geological Society of America, Abstracts with Programs, v. 11, no. 4, p. 186.

Liddicoat, J. C., McCartan, L., Weems, R. E., and Lemon, E. M., Jr., 1982, Paleomagnetic investigations of Pliocene and Pleistocene sediments in the Charleston, S. C., area: Geological Society of America, Abstracts with Programs, v. 13, no. 1, p. 12–29.

Long, B. M., Hurt, G. W., Long, G. V., Low, T. R., and Andrews, L. E., 1980, Soil Survey of Berkeley County, South Carolina: U.S. Department of Agriculture, Soil Conservation Service and Forest Service, p. 1–94, 100 map sheets.

Malde, H. E., 1959, Geology of the Charleston phosphate area, South Carolina: U.S. Geological Survey, Bulletin 1079, p. 1–105.

Martini, Erlend, 1971, Standard Tertiary and Quaternary calcareous nannoplankton zonation, in Farinacci, Anna, ed., Proceedings of the Second Planktonic Conference, Roma 1970, Rome, Edizioni Tecnoscienza, p. 739–785.

McCartan, Lucy, Weems, R. E., and Lemon, E. M., Jr., 1980, The Wando Formation (Upper Pleistocene) in the Charleston, S. C. area, in Contributions to stratigraphy: U.S. Geological Survey, Bulletin 1502–A, p. A110–A116.

McCartan, Lucy, Owens, J. P., Blackwelder, B. W., Szabo, B. J., Belknap, D. F., Krausaukal, N., Mitterer, R. M., and Wehmiller, J. F., 1982, Comparison of amino acid racemization geochronometry, with Mg/Ca, biostratigraphy, biostratigraphy, uranium-series coral dating, and magnetostratigraphy in the Atlantic Coastal Plain of the Southeastern United States: Quaternary Research, v. 18, p. 337–359.

McCartan, Lucy, Lemon, E. M., Jr., and Weems, R. E., 1984, Geology of the area between Charleston and Orangeburg, South Carolina: U.S. Geological Survey, Miscellaneous Investigations Series, Map I–1472, scale 1:250,000.

Penrose, R. A. F., Jr., 1868, Nature and origin of deposits of phosphate of lime, with an introduction by N. S. Shaler: U.S. Geological Survey Bulletin 46, 143 p.

Robinson, G. C., and Johnson, H. S., Jr., 1969, Brick clays of Mecheiy Plantation, Berkeley County, S. C.: Geologic Notes, v. 4, no. 3, p. 8–18.

Sanders, A. E., Weems, R. E., and Lemon, E. M., Jr., 1982, The Chandler Bridge Formation—A new Oligocene stratigraphic unit in the Lower Coastal Plain of South Carolina, in Contributions to stratigraphy: U.S. Geological Survey Bulletin 1529–H, p. H101–H124.

Shackleton, N. J., and Opdyke, N. D., 1973, Oxygen isotope and paleomagnetic stratigraphy of equatorial Pacific core V28–238: Quaternary Research, v. 3, p. 39–55.

Sloan, Earle, 1908, Catalogue of the mineral localities of South Carolina: South Carolina Geological Survey, Bulletin, v. 2, p. 1–505 (reprinted 1958).

Szabo, B. J., 1985, Uranium series dating of fossil corals from marine sediments of southeastern United States Atlantic Coastal Plain: Geological Society of America Bulletin, v. 96, no. 3, p. 398–406.

Thornbury, W. D., 1965, Regional geomorphology, of the United States: New York, John Wiley and Sons, 609 p.

U.S. Geological Survey, 1975, Aeromagnetic map of the Cordesville (15') quadrangle, South Carolina (1:62,500): U.S. Geological Survey Open File Report 75–500, Sheet 12.

Ward, L. W., Blackwelder, B. W., Gohn, G. S., and Poore, R. Z., 1979, Stratigraphic revision of Eocene, Oligocene and lower Miocene formations of South Carolina: Geologic Notes, v. 23, no. 1, p. 3–27.

Weems, R. E., and Beck, K. C., 1982, Environmental implications of paligonskite (attapulgite) in Miocene of the southeastern United States, in Arden, D. D., Beck, B. F., and Morrow, Eleanore, Second symposium on the geology of the southeastern Coastal Plain: Department of Natural Resources, Environmental Protection Division, Georgia Geological Survey, Information Circular 53, p. 118–125.

Weems, R. E., Lemon, E. M., Jr., 1984, Geologic map of the Mount Holly quadrangle, Berkeley and Charleston Counties, S. C.: U.S. Geological Survey, Geologic Quadrangle Map GQ–1579, scale 1:24,000.

Weems, R. E., Lemon, E. M., Jr., and Cross, D. D., 1985, Detailed sections from auger holes and outcrops in the Bethera, Cordesville, Huger, and Kittredge quadrangles, South Carolina: U.S. Geological Survey Open-File Report 85–439, 93 p.

Weems, R. E., Lemon, E. M., Jr., McCartan, Lucy, Bybell, L. M., and Sanders, A. E., 1982, Recognition and formalization of the Pliocene "Goose Creek Phase" in the Charleston, S. C., area: in Contributions to stratigraphy: U.S. Geological Survey, Bulletin 1529–H, p. H137–H148.

FIGURE 3.—Isopach map showing thickness, interval 10 feet (approximately 3 meters).



GEOLOGY OF THE BETHERA, CORDESVILLE, HUGER, AND KITTREDGE QUADRANGLES, BERKELEY COUNTY, SOUTH CAROLINA

By

Robert E. Weems and Earl M. Lemon, Jr.

1989

best copy available

Formation.—The Ladson sands, clays, and clayey sands present in the type section (Malde, 1959) [illegible] Talbot terrace northwest of the Bethera scarp (Colquhoun, 1974). This unit is equivalent [illegible] McCartan and others (1984). The present elevation of the top of the lagoonal deposits included [illegible] indicates that the Ladson was deposited at a time when sea level in the Charleston area stood [illegible] 15 m) above its present level relative to the land. At the time of maximum transgression, the [illegible] is marked by an elongate barrier island (the Bethera barrier) which now forms the sand deposits [illegible] exposed in the northeastern portion of the map area. The crest of this feature is at an elevation [illegible] (18–19 m) above sea level, except where it overlies deep filled Pleistocene channels. In these [illegible] it is anomalously low because the compaction of the underlying thick Pleistocene deposits has [illegible] original setting of the land. Whitten Bay, in the Bethera quadrangle, occupies one of these low-[illegible] Creek, in the same quadrangle, has a slightly different origin. There a modern stream has [illegible] an old filled channel that produced a low-lying area in the Bethera barrier. Immediately [illegible] a remnant of the Bethera barrier, the ancestral Santee River was apparently entrenched in a [illegible] diagonally across the Bethera quadrangle from the north border southeastward to the east [illegible] subsequently buried by Ladson sediments, contains thick, coarse-grained, feldspathic [illegible] (Qs) at its base. Near the time of maximum transgression of the shoreline during deposition [illegible] the Santee built its level above its filled valley and migrated southward to a course [illegible] the present Cooper River valley. There it spread clayey, coarse-grained sand and feldspathic [illegible] (Qsa) front and adjacent lagoons in the north-central and western portions of the map [illegible] Upon time, however, the ancestral Santee must have migrated back to the north, where [illegible] its present channel north of this map area when sea level dropped again at the end [illegible] Back barrier clays of the Ladson Formation in the Stallsville quadrangle have normal [illegible] and others, 1981), so they must be younger than 730 ka. Corals from the next [illegible] Mile Hill beds, have yielded U/Th ratios which indicate that those beds are 200 to 240 [illegible] age of the Ladson must be between 240 and 730 ka. The Ladson Formation may [illegible] Goldhead Formation of DuBar (1971), which has yielded U/Th ratios suggesting an age [illegible] vicinity of Myrtle Beach, S. C. (Cronin and others, 1981). Because the name Ladson [illegible] over the name Cainepatch. The Ladson is poorly consolidated, easily excavated, and [illegible] intervals may be quite sticky.

[illegible] The clays and clayey sands here included in the Ten Mile Hill beds were deposited [illegible] that existed landward of a barrier beach; the sands of which now constitute Ten Mile [illegible] deposits formerly were included in the Ladson Formation by Malde (1959) because they [illegible] deposits, but they are mapped separately in this report because they record a younger [illegible] of the sea than that recorded by the beds forming the Ladson type section. Malde [illegible] Ten Mile Hill," a term previously used by Sloan, 1908), but not the associated lagoonal [illegible] and younger than the Ladson Formation. The name is modified here to "Ten Mile Hill [illegible] to include the deposits in the back-barrier and shallow-shelf environments that existed [illegible] which that once occupied the present position of Ten Mile Hill. The Ten Mile Hill beds [illegible] the lower Talbot terrace southeast of the Bethera scarp (Colquhoun, 1974) and are [illegible] McCartan and others (1984). The Ten Mile Hill beds were deposited at a time when [illegible] area stood about 35 ft (11 m) above its present level relative to the land as indicated [illegible] of the top of the lagoonal deposits associated with this unit. The Cainhoy [illegible] [illegible] of sands of the Ten Mile Hill beds, is present only in the southeastern corner of [illegible] (Qfs) and marks the southeastward margin of the outcrop belt of these deposits. The [illegible] barrier is about 50 ft (15 m) above sea level. Northward of this barrier, clay-rich Ten [illegible] formed in back-barrier to estuarine environments. The coarse, angular fluvial sands, [illegible] component of the Ladson back-barrier deposits, are absent from this unit except [illegible] into the basal few feet. Corals recovered by the authors from marine deposits of the [illegible] Raynerd and Johns Island quadrangles yielded U/Th ratios which indicate that the [illegible] between 200 and 240 ka ago (Cronin and others, 1981; McCartan and others, 1982). This [illegible] marine oxygen isotope Stage 7 of Shackleton and Opdyke (1973). The Ten Mile Hill beds [illegible] easily excavated, and readily eroded. Clay-rich intervals may be quite sticky. The Ten [illegible] the well-sorted sands around Ten Mile Hill, underwent extensive liquefaction during [illegible] earthquake.

[illegible] The Wando Formation is defined by McCartan and others (1980) as beds of sand- [illegible] which underlie the Pamlico and Princess Anne Terraces of Colquhoun (1974). This unit [illegible] by McCartan and others (1984). The Wando was deposited when sea level in the [illegible] about 25 ft (7.5 m) (as indicated by the Pamlico terrace) and 15 ft (4.5 m) (as indicated [illegible] terrace) above its present level relative to the land. In the map area, Wando deposits are [illegible] the lower high-sea-level stand. The sea did not transgress inland as far as this area, but it [illegible] an extensive system of estuaries along the Cooper River. These estuaries then became partly [illegible] sand (Qwc) to elevations as high as 15 ft (4.5 m) above present sea level. The [illegible] Biggin Swamp are probably the source of the mammoth and mastodon remains that [illegible] eighteenth century, during the construction of the Santee-Cooper Canal (Drayton, 1802). [illegible] from marine beds of the Wando in the Cainhoy, Fort Moultrie, and Johns Island [illegible] yielded U/Th ratios which indicate that this unit correlates with the Sangamon interglacial [illegible] ago (Cronin and others, 1981; McCartan and others, 1982) and marine oxygen isotope [illegible] (Shackleton and Opdyke (1973)). This Wando is poorly consolidated, easily excavated, and readily [illegible] remain may be quite sticky. Wando sand beds underwent extensive liquefaction to the south- [illegible] during the 1886 Charleston earthquake (Dutton, 1889), but liquefaction features have [illegible] in this map area.

[illegible] deposits.—Materials that have accumulated within the last 10 ka are not formally named. Some [illegible] (Qrec) formed in tidal marshes associated with estuaries that extended up the Cooper River [illegible] Silver Bluff Terrace of Colquhoun (1974), while others presently are forming in and around [illegible] River estuary. (Qm) Round to ellipsoidal depressions (the largest of which could be [illegible] basin) commonly are filled with peat and muck deposits which date from the Wisconsinan [illegible] the present (Thornbury, 1965; Kaczorowski, 1977). These and other peat and muck deposits [illegible] eighteenth century, during the construction of the Santee-Cooper Canal (Drayton, 1802). [illegible] from marine beds of the Wando in the Cainhoy, Fort Moultrie, and Johns Island [illegible] yielded U/Th ratios which indicate that this unit correlates with the Sangamon interglacial [illegible] ago (Cronin and others, 1981; McCartan and others, 1982) and marine oxygen isotope [illegible] (Shackleton and Opdyke (1973)). This Wando is poorly consolidated, easily excavated, and readily [illegible] remain may be quite sticky. Wando sand beds underwent extensive liquefaction to the south- [illegible] during the 1886 Charleston earthquake (Dutton, 1889), but liquefaction features have [illegible] in this map area.

[illegible] deposits.—Materials that have accumulated within the last 10 ka are not formally named. Some [illegible] (Qrec) formed in tidal marshes associated with estuaries that extended up the Cooper River [illegible] Silver Bluff Terrace of Colquhoun (1974), while others presently are forming in and around [illegible] River estuary. (Qm) Round to ellipsoidal depressions (the largest of which could be [illegible] basin) commonly are filled with peat and muck deposits which date from the Wisconsinan [illegible] the present (Thornbury, 1965; Kaczorowski, 1977). These and other peat and muck deposits [illegible] eighteenth century, during the construction of the Santee-Cooper Canal (Drayton, 1802). [illegible] from marine beds of the Wando in the Cainhoy, Fort Moultrie, and Johns Island [illegible] yielded U/Th ratios which indicate that this unit correlates with the Sangamon interglacial [illegible] ago (Cronin and others, 1981; McCartan and others, 1982) and marine oxygen isotope [illegible] (Shackleton and Opdyke (1973)). This Wando is poorly consolidated, easily excavated, and readily [illegible] remain may be quite sticky. Wando sand beds underwent extensive liquefaction to the south- [illegible] during the 1886 Charleston earthquake (Dutton, 1889), but liquefaction features have [illegible] in this map area.

GEOLOGIC HISTORY

[illegible] of this map has been inundated repeatedly by marginal-shelf seas of the Atlantic Ocean since [illegible] time. A summary of the lithostratigraphy and biostratigraphy of the materials which [illegible] Late Cretaceous and early Tertiary marine transgressions is presented by Gohn and others [illegible] and others (1977). These older deposits occur in this map area only in the subsurface (65 [illegible] 1,000 m below sea level).

[illegible] are at least locally middle Holocene. Woody material from 5 ft (1.5 m) below [illegible] the Fort Moultrie quadrangle yields carbon 14 ages of 7 860 ± years (U.S. Geological Survey, [illegible] Report W-3018, 1982) and of 6 960 ± 200 years (W-3322, 1984). Material from [illegible] modern marshes surrounding the Cooper River yields ages only as old as 5 ka (Cinquemani [illegible] 1982). The peats and muck are thin, but many were deposited as long ago as middle or early [illegible] At least one locality in the Ladson quadrangle contains wood in a much older peat deposit [illegible] a carbon 14 age of 34 200 ± 700 years BP (W-3388, 1984).

[illegible] the Charleston area during late Oligocene time to east of the present coastline [illegible] across the outer Coastal Plain during very late Oligocene and very early Miocene time. [illegible] the Edisto Formation, an impure quartz-rich limestone (Ward and others, 1979) which [illegible] extensively altered to rock phosphate, was deposited. Except for blocks of rock phosphate [illegible] reworked into the basal lag beds of younger units, the Edisto may be eroded completely from [illegible] remnant patches of unaltered Edisto in normal stratigraphic position only are known to [illegible] the Clubhouse Crossroads, Ridgeville, and Jacksonboro quadrangles.

[illegible] (Burdigalian) time the area was again inundated by marginal marine lagoons, in [illegible] phosphatic, fine-grained, attapulgite-rich, clayey sands and clays of the Marks Head [illegible] and Hucklebarbe (1960). This unit has been found in the map area only in one hole in [illegible] HU-22, but its widespread occurrence to the southwest, south, and southeast suggests [illegible] in this area but was stripped away by later erosion.

[illegible] early, Pliocene transgression is suggested for the Charleston area on the basis of [illegible] remains of late Miocene or early Pliocene reptiid whales, present in the Pleistocene lag [illegible] (Lundy, 1976; 1977). No deposits of this age have been discovered so far in either surface [illegible]

[illegible] Pliocene transgression deposited the Goose Creek Limestone in a shallow marine shelf [illegible] Goose Creek sediment is abundant only east of the Cooper River in the map area, but probably [illegible] an extensive continuous cover of limestone over the entire area. The Goose Creek usually [illegible] the Ashley Formation. This suggests that the Miocene units were mostly stripped away in latest [illegible] Pliocene time prior to deposition of the Goose Creek. Thus, by inference, a regression of [illegible] beyond the present coastline occurred during late Miocene and (or) early Pliocene time. [illegible] the Goose Creek was eroded from wide areas before deposition of the lower Pleistocene [illegible] a late Pliocene to early Pleistocene regression must have occurred.

[illegible] by areas of Waccamaw(?) Formation tentatively correlated to the unit Qfc (Waccamaw, [illegible] and others, 1982)—were discovered in this area, but the wide extent of this unit [illegible] area indicates that deposits of a regional transgression about 1.5(?) Ma ago once were [illegible] mostly stripped away. Younger Pleistocene deposits (the Daniel Island beds, the [illegible] Formation, the Ten Mile Hill beds, and the Wando Formation) are still [illegible] These are associated with interglacial Pleistocene marine transgressions about 1.25 Ma, [illegible] ka, and 240 ka ago, respectively. In Daniel Island time, the sea probably transgressed [illegible] the present coastline. However, an extensive estuary system formed across most of the [illegible] and Cordesville quadrangles. This estuary system appears to have occupied an older Goose [illegible] which was largely scoured out in late Pliocene and (or) early Pleistocene time. Remnant [illegible] Goose Creek are found occasionally beneath the Daniel Island beds (see vertical **B**–**B′** in Huger [illegible] Daniel Island time, the sea again withdrew to the east. The sea again transgressed entirely [illegible] Wall ka ago to its northward border and there deposited the Pinopolis Summerville barrier [illegible] southward and then transgressed again into this area about 240 ka ago to deposit the Bethera [illegible] across the north-central portion of the map area. Northward of this barrier system was a [illegible] which partially filled with clayey sands (Qlc). When sea level dropped after thousands [illegible] of years, the pattern of the old tidal channel systems became the framework for the [illegible] exists in the portion of the map area. About 200 ka ago, after a long interval during [illegible] was above sea level, the sea again transgressed into this area only as far as the southeastern [illegible] to deposit the Cainhoy barrier system (Qfs). Northward of this barrier, an extensive series [illegible] (Qlc) accumulated in a large back-barrier lagoon. When sea level dropped after [illegible] tidal estuaries became transformed into the streams that presently drain most of the [illegible] area. The transgression in early Wando time did not leave at any known deposits in [illegible] (Wando) sea transgressed inland only far enough to deposit the Mt. Pleasant barrier [illegible] in the Fort Moultrie quadrangle. All deposits of this age in the map area represent [illegible] estuaries and fresh-water swamps along the Cooper River and its tributaries. [illegible] indicate similar depositional environments.

TECTONICS

[illegible] of the center of the instrumental region of the 1886 Charleston earthquake. Even [illegible] Oligocene deposits in the northeastern part of the map suggests that a tectonic [illegible] that area which is underlain by basement rocks with low magnetic intensity (U.S. [illegible] Cross section **C–C′** in the Cordesville quadrangle shows that the Tertiary sediments [illegible] which is regionally anomalous, and that the upper Oligocene Chandler Bridge [illegible] to the upper Eocene Parkers Ferry Formation near the southward end of that cross [illegible] that the Eocene-Oligocene contact in the west-central part of the map area may [illegible] fault along which relative movement was up on the southward side. The fact that the [illegible] River runs next to this inferred fault on its downthrown side also suggests that this [illegible] topography in Pleistocene time. At the present, however, there is no known seismic [illegible]

[illegible] appears to be tectonic is the subrectangular area of Parkers Ferry Formation in the [illegible] north of the East Branch of the Cooper River in the northeastern quarter of the [illegible] Parkers Ferry is present at much higher elevations in this quarter than in the area [illegible] In addition, this area represents a local high on the base of the Pleistocene structure [illegible] suggests that this feature also has been actively moving upward as late as Pleistocene [illegible] evidence at present of seismic activity within this feature, a magnetic survey of the [illegible] this feature is underlain by a strongly positive magnetic anomaly (U.S. Geological [illegible] suggests a tectonic origin rather than an erosional or depositional origin for this [illegible]

ECONOMIC GEOLOGY AND WATER RESOURCES

[illegible] concentrated as a lag bed at the base of the Wando Formation, was widely mined about [illegible] southwest of this map area in the Johns Island and Ladson quadrangles from 1867 to [illegible] only records of mining in the map area indicate that portions of the East Branch of [illegible] dredged for detrital rock phosphate that was concentrated on the river bottom (Penrose, [illegible] of Rock Hole near the southern border of the Bethera quadrangle (Eric Force, [illegible] that there is no known economic potential for this resource in the area at the present [illegible] exists for extracting uranium from the phosphate-rich lag gravels at the base of the [illegible] and others, 1978), and increased property values due to urban expansion from [illegible] this slight potential even more. The Edisto Formation is the probable parent lithology [illegible] (Sloan, 1908).

[illegible] before the Civil War on Medway Plantation, southwest of Back River, north of [illegible] of the Seaboard Coast Line in the southward corner to the Kittredge quadrangle. These [illegible] probably are developed mostly in the middle Holocene (Qhec). They still are [illegible] for brick manufacture and for lightweight aggregate raw material (Robinson and [illegible]

[illegible] the only mineral resources presently exploited in the area (Long and others, 1980) [illegible] the purest sands, while the back-barrier deposits contain variable amounts of clay. [illegible] by strip mining. The coarse river sands in the Bethera quadrangle have not yet [illegible] have good economic potential if their depth does not render them economically [illegible] borrow pits are mapped, but others probably exist which escaped detection.

[illegible] generally saturated with and occasionally are tapped for fresh water. Most [illegible] from shallow wells in this area comes from the Goose Creek Limestone, though [illegible] aquifers are found in the Santee Limestone and the underlying Paleocene Black [illegible] deeper aquifers may be under enough pressure to be artesian.

REFERENCES CITED

Ahbott, W. H., and Huddleston, P. F., 1980, The Miocene of South Carolina, *in* DuBar, J. R., DuBar, S. S., Ward, L. W., and Blackwelder, B. W., Cenozoic biostratigraphy of the Carolina outer Coastal Plain: Geological Society of America Field Trip Guidebook Number 9, p. 208–210.

Bollinger, G. A., 1977, Reinterpretation of the intensity data for the 1886 Charleston, S. C., earthquake, *in* Rankin, D. W., ed., Studies related to the Charleston, South Carolina earthquake of 1886, a preliminary report: U.S. Geological Survey Professional Paper 1028-B, p. 17–32.

Cinquemani, L. J., Newman, W. S., Sperling, J. A., Marcus, L. F., and Pardi, R. R., 1982, Holocene sea level changes and vertical movements along the east coast of the United States: a preliminary report, *in* Holocene sea level fluctuations, magnitude, and causes: International Geological Correlation Program, Project 61, p. 1a–33.

Colquhoun, D. J., 1974, Cyclic surficial stratigraphic units of the middle and lower coastal plains, central South Carolina *in* Oaks, R. Q., Jr., and DuBar, J. R., eds., Post-Miocene stratigraphy central and southern Atlantic Coastal Plain: Logan, Utah, Utah State University Press, p. 179–190.

Colquhoun, D. J., Oldham, R. W., Bishop, J. W., and Howell, P. D., 1982, Updip delineation of the Tertiary limestone aquifer, South Carolina: U.S. Interior Department, Office of Water Policy Technical Completion Report A-055-SC, p. 1–93.

Cooke, C. W., 1936, Geology of the coastal plain of South Carolina: U.S. Geological Survey Bulletin 867, 196 p.

Cronin, T. M., Szabo, B. J., Ager, T. A., Hazel, J. E., and Owens, J. P., 1981, Quaternary climates and sea levels of the U.S. Atlantic Coastal Plain: Science, v. 211, no. 4479, p. 233–240.

Drayton, John, 1802, A view of South Carolina, as respects her natural and civil concerns: Charleston, S. C., W. P. Young, 252 p.

DuBar, J. R., 1971, Neogene stratigraphy of the Lower Coastal Plain of the Carolinas: Atlantic Coastal Plain Geological Association Field Conference, no. 12, 128 p.

Dutton, C. E., 1889, The Charleston earthquake of August 31, 1886: U.S. Geological Survey Annual Report 9, p. 203–528.

Force, E. R., Gohn, G. S., Force, L. M., and Higgins, B. B., 1978, Uranium and phosphate resources of the Charleston region, South Carolina: Geologic Notes, v. 22, no. 1, p. 17–31.

Gibbes, L. R., Mazyck, W. G., Schlegerdel, F. W., Marsgault, G. E., and Colson, C. B., 1887, Report of the commission appointed to study the Charleston Earthquake of August 31, 1886: Proceedings of the Elliott Society of Sciences and Art: Charleston, S. C., v. 2, p. 134–171.

Goddard, E. N., and others, 1948, Rock-color chart: Washington, D.C., National Research Council, 6 p. (reprinted by Geological Society of America 1951, 1963, 1970).

Gohn, G. S., Higgins, B. B., Smith, C. C., and Owens, J. P., 1977, Lithostratigraphy of the deep corehole (Clubhouse Crossroads corehole 1) near Charleston, South Carolina, *in* Rankin, D. W., ed., Studies related to the Charleston, South Carolina, earthquake of 1886, a preliminary report: U.S. Geological Survey Professional Paper 1028-E, p. 59–70.

Hay, O. P., 1923, The Pleistocene of North America and its vertebrated animals from the states east of the Mississippi River and from the Canadian Provinces east of longitude 95°: Carnegie Institute of Washington Publication 322, 499 p.

Hazel, J. E., Bybell, L. M., Christopher, R. A., Frederiksen, N. O., May, F. E., McLean, D. M., Poore, R. Z., Smith, C. C., Sohl, N. F., Valentine, P. C., and Wilmer, R. J., 1977, Biostratigraphy of the deep corehole (Clubhouse Crossroads corehole 1) near Charleston, South Carolina, *in* Rankin, D. W., ed., Studies related to the Charleston, South Carolina earthquake of 1886, a preliminary report: U.S. Geological Survey Professional Paper 1028-F, p. 71–89.

Kaczorowski, R. T., 1977, The Carolina Bays: a comparison with modern oriented lakes: South Carolina University, Coastal Research Division, Technical Report Number 13, p. 1–124.

Lesly, J. P., 1876, Remarks on fossils from the Ashley phosphate beds: Proceedings of the Academy of Natural Sciences of Philadelphia, v. 28, p. 80–81, No. 87, 114–115.

———1877, Description of vertebrate remains, chiefly from the phosphate beds of South Carolina: Journal of the Academy of Natural Sciences, Philadelphia, series 2, v. 8, part 3, article 9, p. 209–262.

Lemon, E. M., Jr., 1973, Textural and clay-mineral differentiation of Oligocene and Pleistocene deposits in the Stallsville quadrangle, S. C.: Geological Society of America, Abstracts with Programs, v. 11, no. 4, p. 186.

Liddicoat, J. C., McCartan, L., Weems, R. E., and Lemon, E. M., Jr., 1981, Paleomagnetic investigations of Pliocene and Pleistocene sediments in the Charleston, S. C., area: Geological Society of America, Abstracts with Programs, v. 13, no. 1, p. 12–29.

Long, B. M., Hurt, G. W., Long, G. V., Lowe, T. R., and Andrews, J. E., 1980, Soil Survey of Berkeley County, South Carolina: U.S. Department of Agriculture, Soil Conservation Service and Forest Service, p. 1–94, 100 map sheets.

Malde, H. E., 1959, Geology of the Charleston phosphate area, South Carolina: U.S. Geological Survey Bulletin 1079, p. 1–105.

Martini, Erlend, 1971, Standard Tertiary and Quaternary calcareous nannoplankton zonation, *in* Farinacci, Anna, ed., Proceedings of the Second Planktonic Conference, Roma 1970: Rome, Edizioni Tecnoscienza, p. 739–785.

McCartan, Lucy, Weems, R. E., and Lemon, E. M., Jr., 1980, The Wando Formation (Upper Pleistocene) in the Charleston, S. C. area, *in* Contributions to stratigraphy: U.S. Geological Survey Bulletin 1502-A, p. A110–A116.

McCartan, Lucy, Owens, J. P., Blackwelder, B. W., Szabo, B. J., Belknap, D. F., Krausaukul, N., Mitterer, R. M., and Wehmiller, J. F., 1982, Comparison of amino acid racemization geochronometry with lithostratigraphy, biostratigraphy, uranium-series coral dating, and magnetostratigraphy, in the Atlantic Coastal Plain of the Southeastern United States: Quaternary Research, v. 18, p. 332–359.

McCartan, Lucy, Lemon, E. M., Jr., and Weems, R. E., 1984, Geology of the area between Charleston and Orangeburg, South Carolina: U.S. Geological Survey, Miscellaneous Investigations Series, Map I-1472, scale 1:250,000.

Penrose, R. A. F., Jr., 1888, Nature and origin of deposits of phosphate of lime, with an introduction by N. S. Shaler: U.S. Geological Survey Bulletin 46, 143 p.

Robinson, G. C., and Johnson, H. S., Jr., 1960, Brick clays of Medway Plantation, Berkeley County, S. C.: Geologic Notes, v. 4, no. 3, p. 9–14.

Sanders, A. E., Weems, R. E., and Lemon, E. M., Jr., 1982, The Chandler Bridge Formation—A new Oligocene stratigraphic unit in the lower Coastal Plain of South Carolina, *in* Contributions to stratigraphy: U.S. Geological Survey Bulletin 1529-H, p. H105–H124.

Shackleton, N. J., and Opdyke, N. D., 1973, Oxygen isotope and paleomagnetic stratigraphy of equatorial Pacific core V28-238: Quaternary Research, v. 3, p. 39–55.

Sloan, Earle, 1908, Catalogue of the mineral localities of South Carolina: South Carolina Geological Survey Bulletin, v. 2, p. 1–505 (reprinted 1958).

Szabo, B. J., 1985, Uranium series dating of fossil corals from marine sediments of southeastern United States Atlantic Coastal Plain: Geological Society of America Bulletin, v. 96, no. 3, p. 398–406.

Thornbury, W. D., 1965, Regional geomorphology of the United States: New York, John Wiley and Sons, 609 p.

U.S. Geological Survey, 1975, Aeromagnetic map of the Cordesville (15') quadrangle, South Carolina (1:62,500): U.S. Geological Survey, Open File Report 75–590, Sheet 12.

Ward, L. W., Blackwelder, B. W., Gohn, G. S., and Poore, R. Z., 1979, Stratigraphic revision of Eocene, Oligocene and lower Miocene formations of South Carolina: Geologic Notes, v. 23, no. 1, p. 2–32.

Weaver, C. H., and Beck, K. C., 1982, Environmental implications of paligorskite (attapulgite) in Miocene of the southeastern United States, *in* Arden, D. D., Beck, B. F., and Morrow, Eleanore, Second symposium on the geology of the southeastern Coastal Plain: Department of Natural Resources, Environmental Protection Division, Georgia Geological Survey, Information Circular 53, p. 118–125.

Weems, R. E., Lemon, E. M., Jr., 1984, Geologic map of the Mount Holly quadrangle, Berkeley and Charleston Counties, S. C.: U.S. Geological Survey, Geologic Quadrangle Map GQ-1579, scale 1:24,000.

Weems, R. E., Lemon, E. M., Jr., and Cron, E. D., 1985, Detailed sections from auger holes and outcrops in the Bethera, Cordesville, Huger, and Kittredge quadrangles, South Carolina: U.S. Geological Survey, Open-File Report 85-439, 93 p.

Weems, R. E., Lemon, E. M., Jr., McCartan, Lucy, Bybell, L. M., and Sanders, A. E., 1982, Recognition and formalization of the Pliocene "Goose Creek Phase" in the Charleston, S. C., area, *in* Contributions to stratigraphy: U.S. Geological Survey, Bulletin 1529-H, p. H137–H148.

0
1
2
3 KILOMETERS
1:24 000
80°00
32°15
79°45
LAKE MOULTRIE
BACK RIVER
WALLACE BAY
HALLIDAY ROAD
BIG OAKEN ISLAND
LITTLE OAKEN ISLAND
LITTLE HELLGATE BAY
HELLGATE HEAD
HELLGATE BAY
HELLGATE ROAD
BIG CHAPEL ISLAND
LITTLE CHAPEL ISLAND
CHAPEL ISLAND
CHAPEL ISLAND ROAD
CHAPEL ISLAND CREEK
CHAPEL ISLAND CREEK ROAD
BEACH CREEK
BEACH CREEK ROAD
BEACH CREEK CUTOFF
BEACH CREEK CUTOFF ROAD
BEACH CREEK ROAD
BEACH CREEK